

Investigate Geographically

- Plan and ask geographical questions
- Identify and discriminate between sources of information and tools
- Abstracting analysing and synthesising information
- Application of knowledge and understanding to contemporary issues

Communicate Geographically

- Defining the purposes of communication
- Presenting information in oral/written reports
- Using appropriate technology and electronic media
- Presenting information in short and extended responses
- Evaluating effectiveness of different forms of communication

Geographical Inquiry Methodologies

→ understand and apply a range of geographical tools and skills to become critical and creative thinkers about contemporary geographical issues and questions

Geographical Investigation and Communication

Geographical Tools and Skills

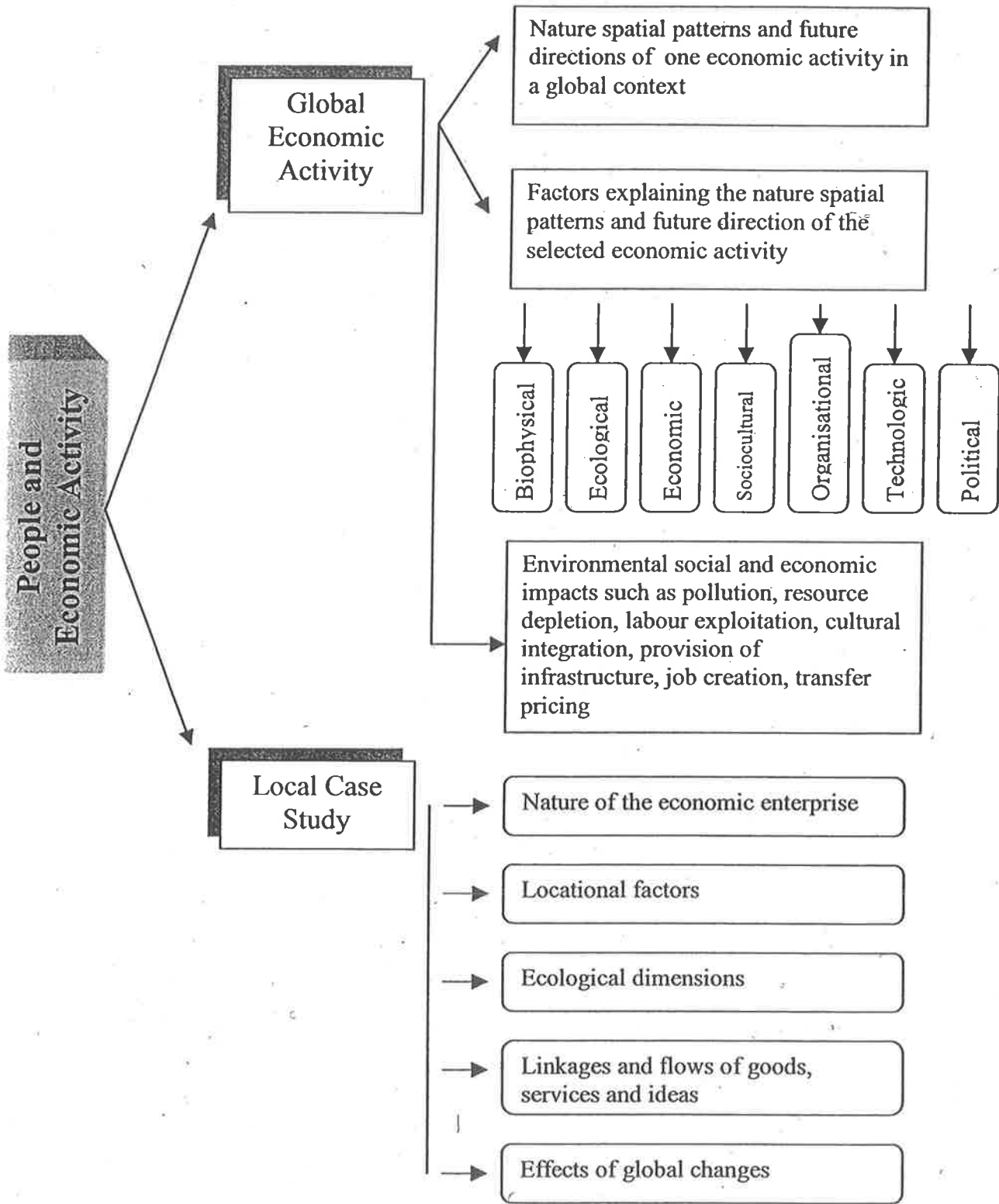
Interpret Maps

Conduct Fieldwork

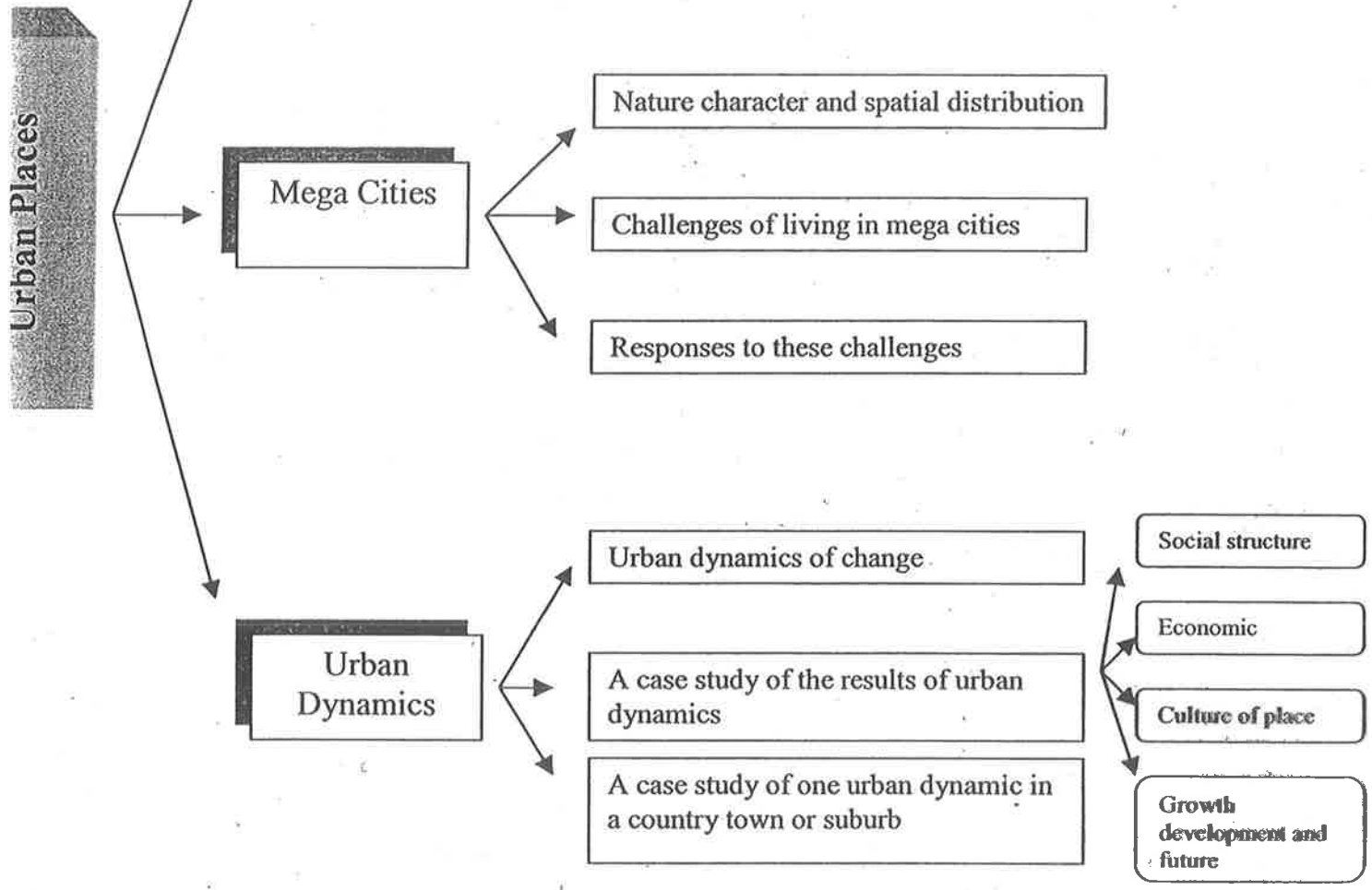
Interpret Photographs

Analyse graphs and statistics

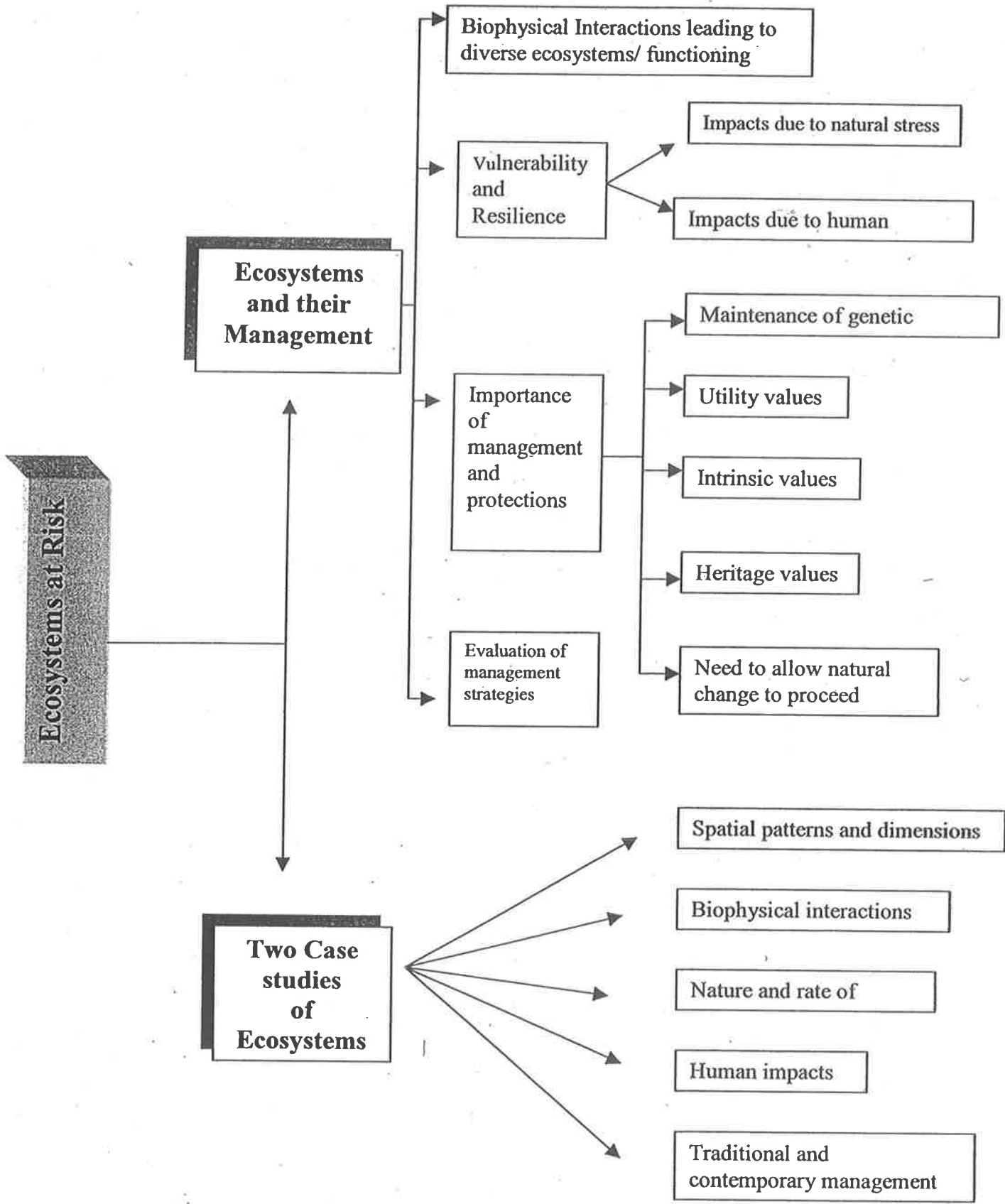
Please note this is a summary of a section of the Syllabus Statement. You must fill in the details and the gaps as you study for the HSC by constantly referring back to the original document.



Please note this is a summary of a section of the Syllabus Statement. You must fill in the details and the gaps as you study for the HSC by constantly referring back to the original document.



Please note this is a summary of a section of the Syllabus Statement. You must fill in the details and the gaps as you study for the HSC by constantly referring back to the original document.



Please note this is a summary of a section of the Syllabus Statement. You must fill in the details and the gaps as you study for the HSC by constantly referring back to the original document.